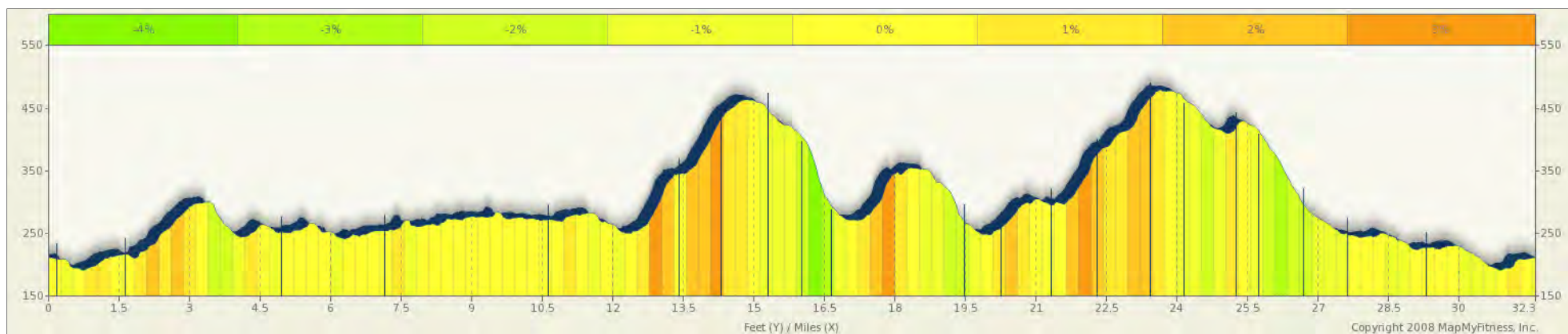
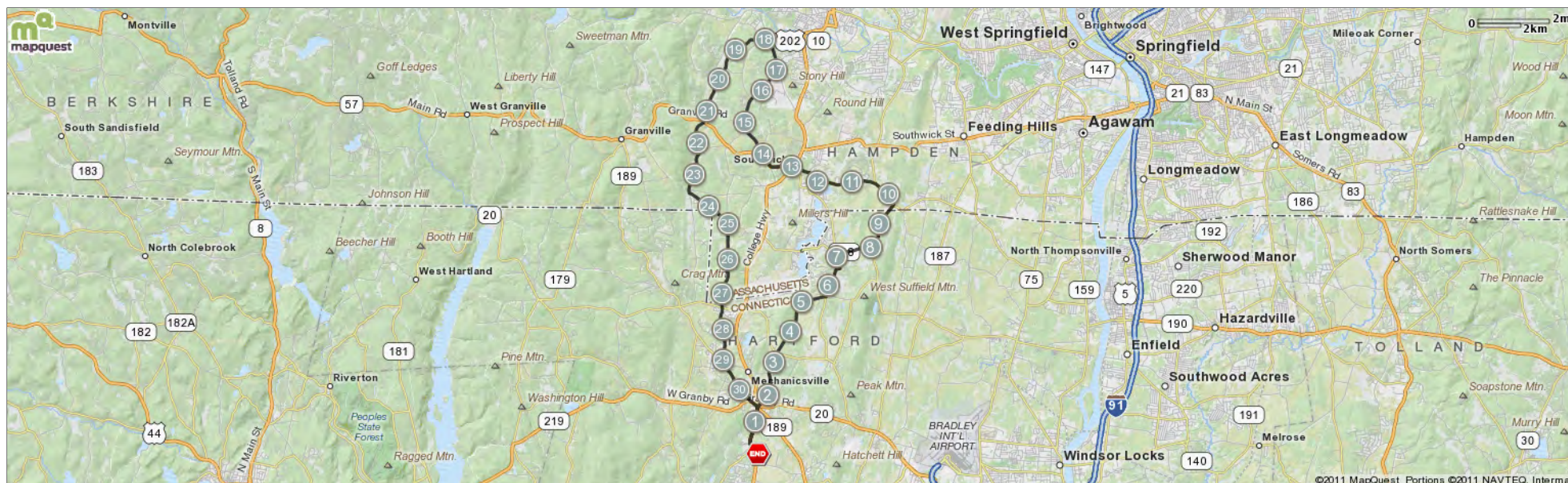


Valley Cycling B Ride - Westfield # 1

Starts In Granby, Connecticut













32.19 miles























Description
This is the "B" Saturday ride #1 to Westfield, MA for Valley Cycling group

Valley Cycling B Ride - Westfield # 1

Starts In Granby, Connecticut

Notes		
AT	FOR	NOTES
START	 371ft	Head west on Mill Pond Rd toward CT-10 N/ US-202 N/ Salmon Brook St
0.07 mi.	 494ft	Turn right at CT-10 N/ US-202 N/ Salmon Brook St
0.16 mi.	 1mi 1868ft	Head northwest on CT-10 N/ US-202 N/ Salmon Brook St toward Mill Pond Rd
1.52 mi.	 271ft	Turn right at E Granby Rd
1.57 mi.	 550ft	Turn left at Hungary Rd
1.67 mi.	 2mi 2777ft	Head northeast on Hungary Rd toward Canal Rd
4.2 mi.	 3749ft	Continue onto Quarry Rd
4.91 mi.	 774ft	Turn right at Phelps Rd
5.06 mi.	 3752ft	Head east on Phelps Rd toward Wheeler Dr
5.77 mi.	 4979ft	Slight left at Copper Hill Rd
6.71 mi.	 2529ft	Turn left to stay on Copper Hill Rd
7.19 mi.	 615ft	Turn right at CT-168 E/ Mountain Rd

Notes		
AT	FOR	NOTES
7.3 mi.	 5237ft	Head east on CT-168 E/ Mountain Rd toward Marguy Rd
8.3 mi.	 1mi 1885ft	Turn left at Warnertown Rd
9.65 mi.	 4258ft	Continue onto S Longyard Rd
10.46 mi.	 2100ft	Slight left at S Longyard Rd/ Mountain Rd
10.86 mi.	 1mi 3396ft	Head west on S Longyard Rd/ Mountain Rd toward Hunters Ridge Cir
12.5 mi.	 2470ft	S Longyard Rd/ Mountain Rd turns slightly left and becomes Depot St
12.97 mi.	 3928ft	Continue onto MA-57 W/ Granville Rd
13.71 mi.	 2403ft	Head northwest on MA-57 W/ Granville Rd toward Hillside Rd
14.17 mi.	 2446ft	Turn right at Hillside Rd
14.63 mi.	 1943ft	Head northwest on Hillside Rd toward Hasting Rd/ Hastings Rd

Notes		
AT	FOR	NOTES
15 mi.	 3362ft	Turn right to stay on Hillside Rd
15.64 mi.	 3918ft	Head north on Hillside Rd toward Will Palmer Rd
16.38 mi.	 3341ft	Head northeast on Hillside Rd toward City View Blvd
17.01 mi.	 514ft	Head northeast on Hillside Rd toward City View Blvd
17.11 mi.	 2576ft	Slight left at City View Blvd
17.6 mi.	 1985ft	Head north on City View Blvd
17.97 mi.	 700ft	Turn left at City View Rd
18.1 mi.	 1mi 2570ft	Continue onto Sackett Rd
19.59 mi.	 1685ft	Continue onto George Loomis Rd
19.91 mi.	 1549ft	Head southwest on George Loomis Rd toward Ham Hill Rd

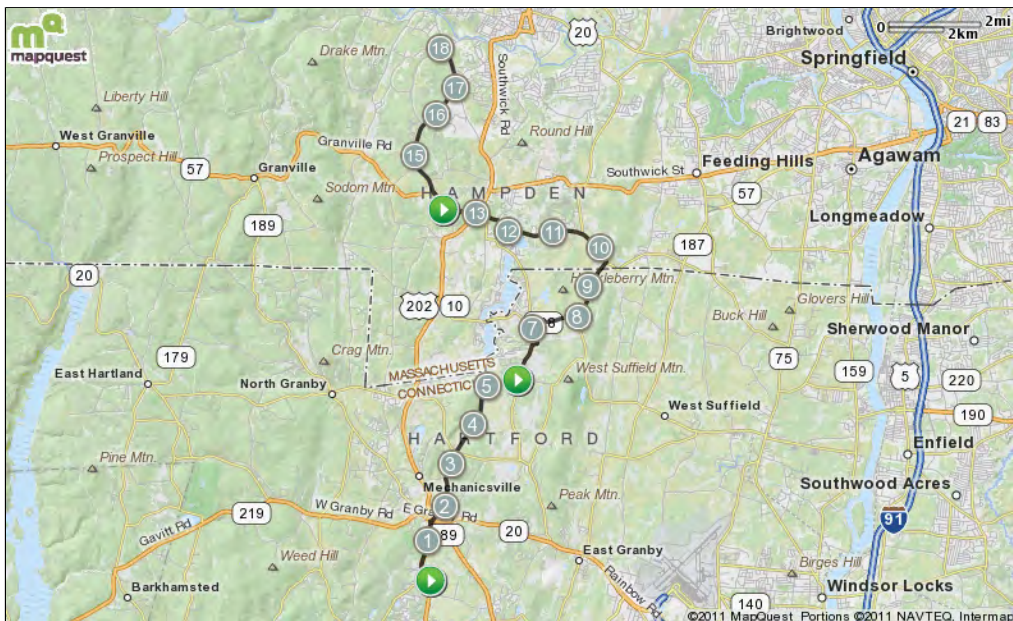
Valley Cycling B Ride - Westfield # 1

Starts In Granby, Connecticut

Notes			
AT	FOR	NOTES	
20.2 mi.	44ft	Head southwest on George Loomis Rd toward N Loomis St	
20.21 mi.	2673ft	Turn left at N Loomis St	
20.72 mi.	2618ft	Head south on N Loomis St toward Arcadia Ln	
21.21 mi.	3102ft	Head south on N Loomis St toward MA-57 W/ Granville Rd	
21.8 mi.	2621ft	Head south on Loomis Rd toward Kline Rd	
22.3 mi.	2682ft	Head south on Loomis Rd toward Kline Rd	
22.81 mi.	2701ft	Head southwest on S Loomis St toward Klaus Anderson Rd	
23.32 mi.	1715ft	Head southwest on S Loomis St toward Klaus Anderson Rd	
23.64 mi.	1621ft	Turn left at Vining Hill Rd/ Vinning Hill Rd	

Notes			
AT	FOR	NOTES	
23.95 mi.	3948ft	Head southeast on Vining Hill Rd/ Vinning Hill Rd toward Ed Holcomb Rd	
24.7 mi.	1911ft	Head southeast on Vining Hill Rd/ Vinning Hill Rd toward Ed Holcomb Rd Continue to follow Vining Hill Rd	
25.06 mi.	1523ft	Turn right at Mort Vining Rd	
25.35 mi.	2513ft	Head south on Mort Vining Rd toward Lincoln Rd	
25.82 mi.	2504ft	Head south on Mort Vining Rd toward Ridgeview Terrace	
26.3 mi.	2665ft	Head south on Mort Vining Rd toward Nicholson Hill Rd	
26.8 mi.	2563ft	Head southwest on Mort Vining Rd	
27.29 mi.	261ft	Head south on Mort Vining Rd	
27.34 mi.	1101ft	Continue onto Vining Hill Rd	

Notes			
AT	FOR	NOTES	
27.55 mi.	1172ft	Continue onto Wells Rd	
27.77 mi.	2499ft	Head south on Wells Rd toward Hummingbird Ln	
28.24 mi.	2581ft	Head south on Wells Rd toward Hummingbird Ln	
28.73 mi.	2223ft	Head south on Wells Rd toward Sakrison Rd	
29.15 mi.	4237ft	Continue onto CT-189 S/ N Granby Rd	
29.95 mi.	4494ft	Head southeast on N Granby Rd toward Deerwood Dr	
30.8 mi.	1mi 2437ft	Slight right at CT-10 S/ US-202 S/ Salmon Brook St	
32.27 mi.		Turn left at Mill Pond Rd	

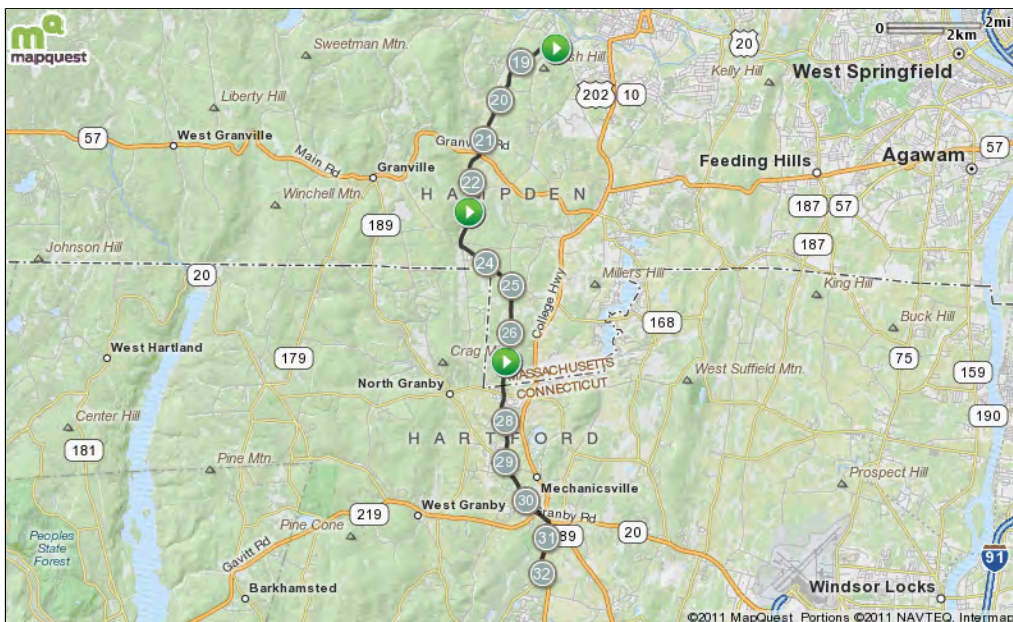


© MapMyFitness, LLC, All Rights Reserved, 2005-2008 | View more maps online at:
 Find this route online at mapmyride.com/routes/view/30722740
 Distance values on this map may differ slightly from values reported on the route engine.

Notes		
AT	FOR	NOTES
START	371ft	Head west on Mill Pond Rd toward CT-10 N/ US-202 N/ Salmon Brook St
0.07 mi.	494ft	Turn right at CT-10 N/ US-202 N/ Salmon Brook St
0.16 mi.	1mi 1868ft	Head northwest on CT-10 N/ US-202 N/ Salmon Brook St toward Mill Pond Rd
1.52 mi.	271ft	Turn right at E Granby Rd
1.57 mi.	550ft	Turn left at Hungary Rd
1.67 mi.	2mi 2777ft	Head northeast on Hungary Rd toward Canal Rd
4.2 mi.	3749ft	Continue onto Quarry Rd
4.91 mi.	774ft	Turn right at Phelps Rd
5.06 mi.	3752ft	Head east on Phelps Rd toward Wheeler Dr
5.77 mi.	4979ft	Slight left at Copper Hill Rd
This segment shows 5.78 mi. (30,514 ft.) of your route.		

Notes		
AT	FOR	NOTES
6.71 mi.	2529ft	Turn left to stay on Copper Hill Rd
7.19 mi.	615ft	Turn right at CT-168 E/ Mountain Rd
7.3 mi.	5237ft	Head east on CT-168 E/ Mountain Rd toward Marguy Rd
8.3 mi.	1mi 1885ft	Turn left at Warnertown Rd
9.65 mi.	4258ft	Continue onto S Longyard Rd
10.46 mi.	2100ft	Slight left at S Longyard Rd/ Mountain Rd
10.86 mi.	1mi 3396ft	Head west on S Longyard Rd/ Mountain Rd toward Hunters Ridge Cir
12.5 mi.	2470ft	S Longyard Rd/ Mountain Rd turns slightly left and becomes Depot St
12.97 mi.	3928ft	Continue onto MA-57 W/ Granville Rd
13.71 mi.	2403ft	Head northwest on MA-57 W/ Granville Rd toward Hillside Rd
This segment shows 8.12 mi. (42,881 ft.) of your route.		

Notes		
AT	FOR	NOTES
14.17 mi.	2446ft	Turn right at Hillside Rd
14.63 mi.	1943ft	Head northwest on Hillside Rd toward Hasting Rd/ Hastings Rd
15 mi.	3362ft	Turn right to stay on Hillside Rd
15.64 mi.	3918ft	Head north on Hillside Rd toward Will Palmer Rd
16.38 mi.	3341ft	Head northeast on Hillside Rd toward City View Blvd
17.01 mi.	514ft	Head northeast on Hillside Rd toward City View Blvd
17.11 mi.	2576ft	Slight left at City View Blvd
17.6 mi.	1985ft	Head north on City View Blvd
17.97 mi.	700ft	Turn left at City View Rd
18.1 mi.	1mi 2570ft	Continue onto Sackett Rd
This segment shows 4.49 mi. (23,733 ft.) of your route.		



© MapMyFitness, LLC, All Rights Reserved, 2005-2008 | View more maps online at:
 Find this route online at mapmyride.com/routes/view/30722740
 Distance values on this map may differ slightly from values reported on the route engine.

Notes

AT	FOR	NOTES
19.59 mi.		1685ft Continue onto George Loomis Rd
19.91 mi.		1549ft Head southwest on George Loomis Rd toward Ham Hill Rd
20.2 mi.		44ft Head southwest on George Loomis Rd toward N Loomis St
20.21 mi.		2673ft Turn left at N Loomis St
20.72 mi.		2618ft Head south on N Loomis St toward Arcadia Ln
21.21 mi.		3102ft Head south on N Loomis St toward MA-57 W/ Granville Rd
21.8 mi.		2621ft Head south on Loomis Rd toward Kline Rd
22.3 mi.		2682ft Head south on Loomis Rd toward Kline Rd
22.81 mi.		2701ft Head southwest on S Loomis St toward Klaus Anderson Rd

This segment shows 4.82 mi. (25,475 ft.) of your route.

Notes

AT	FOR	NOTES
23.32 mi.		1715ft Head southwest on S Loomis St toward Klaus Anderson Rd
23.64 mi.		1621ft Turn left at Vining Hill Rd/ Vinning Hill Rd
23.95 mi.		3948ft Head southeast on Vining Hill Rd/ Vinning Hill Rd toward Ed Holcomb Rd
24.7 mi.		1911ft Head southeast on Vining Hill Rd/ Vinning Hill Rd toward Ed Holcomb Rd Continue to follow Vining Hill Rd
25.06 mi.		1523ft Turn right at Mort Vining Rd
25.35 mi.		2513ft Head south on Mort Vining Rd toward Lincoln Rd
25.82 mi.		2504ft Head south on Mort Vining Rd toward Ridgeview Terrace
26.3 mi.		2665ft Head south on Mort Vining Rd toward Nicholson Hill Rd
26.8 mi.		2563ft Head southwest on Mort Vining Rd

This segment shows 4.02 mi. (21,219 ft.) of your route.

Notes

AT	FOR	NOTES
27.29 mi.		261ft Head south on Mort Vining Rd
27.34 mi.		1101ft Continue onto Vining Hill Rd
27.55 mi.		1172ft Continue onto Wells Rd
27.77 mi.		2499ft Head south on Wells Rd toward Hummingbird Ln
28.24 mi.		2581ft Head south on Wells Rd toward Hummingbird Ln
28.73 mi.		2223ft Head south on Wells Rd toward Sakrison Rd
29.15 mi.		4237ft Continue onto CT-189 S/ N Granby Rd
29.95 mi.		4494ft Head southeast on N Granby Rd toward Deerwood Dr
30.8 mi.		1mi 2437ft Slight right at CT-10 S/ US-202 S/ Salmon Brook St
32.27 mi.		Turn left at Mill Pond Rd

This segment shows 5.53 mi. (29,219 ft.) of your route.