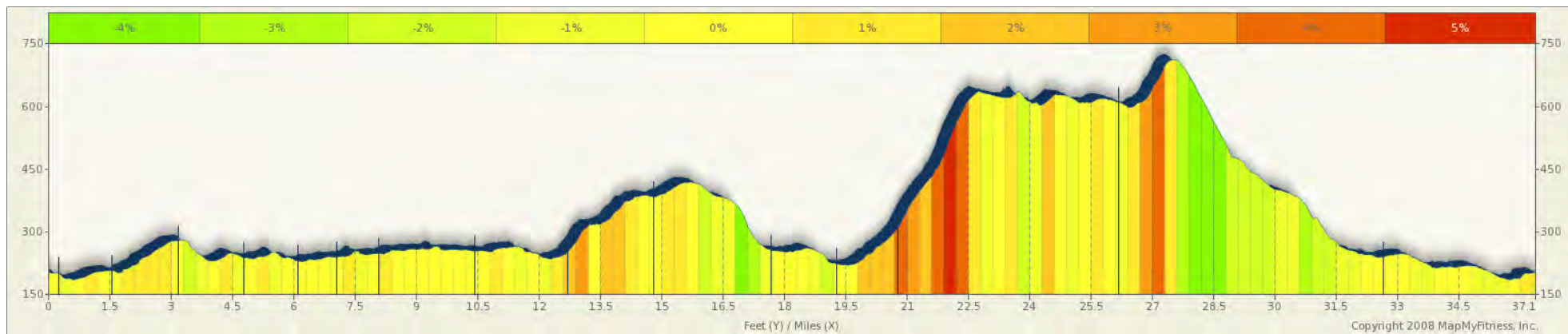
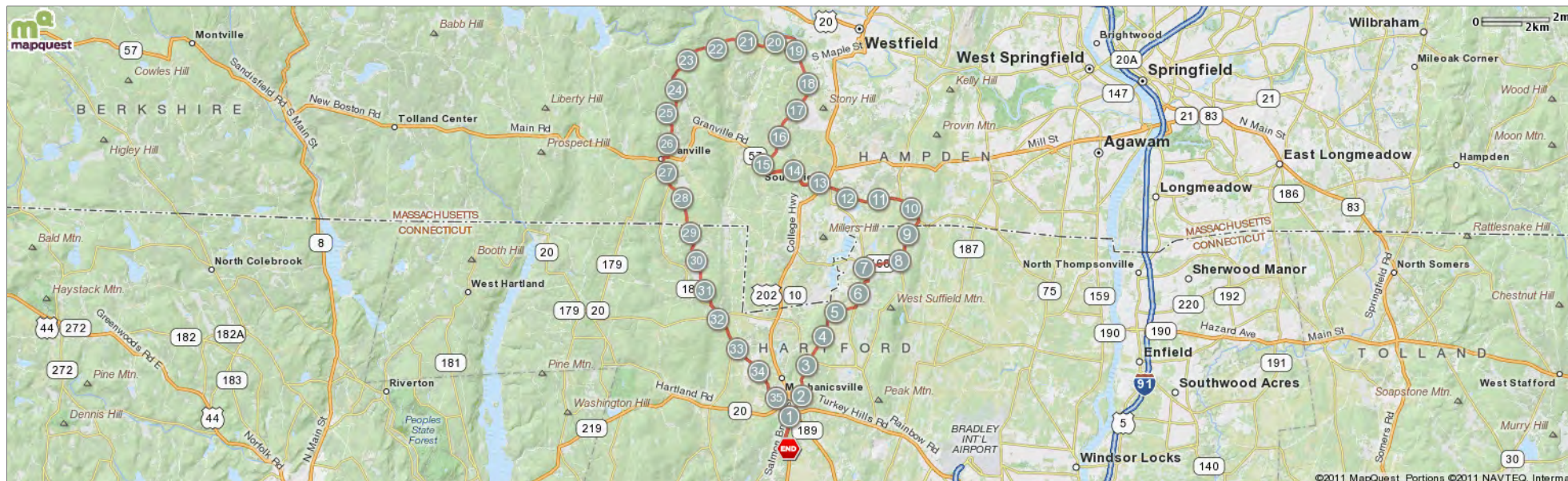


Valley Cycling A Ride - Westfield #1

Starts In Granby, Connecticut

36.90 miles



Description
Valley Cycling A Ride - Westfield Loo

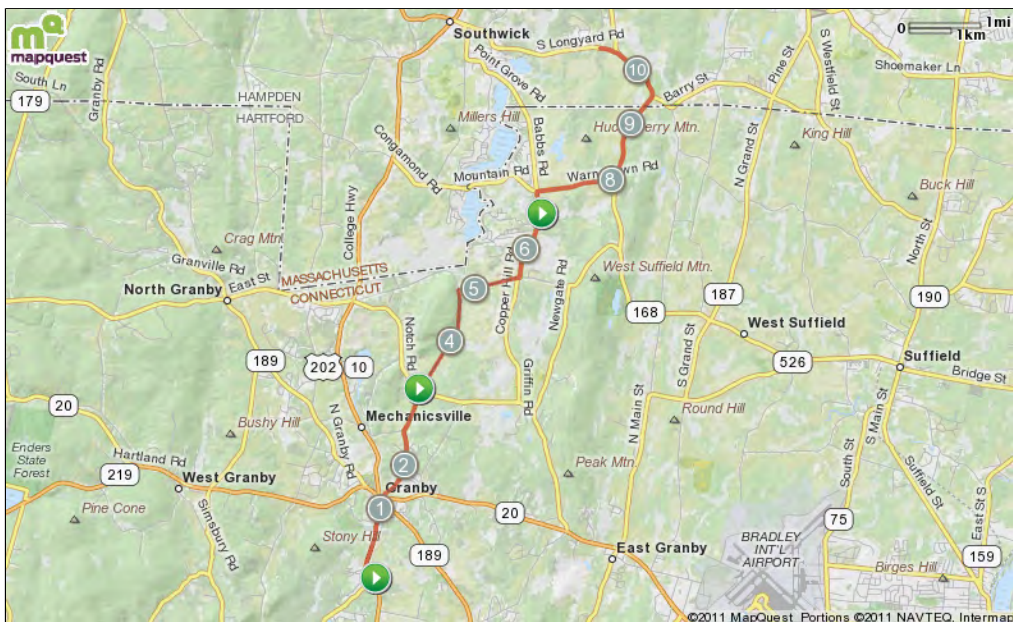
Valley Cycling A Ride - Westfield #1

Starts In Granby, Connecticut

Notes		
AT	FOR	NOTES
START	538ft	Head south on Mill Pond Rd toward CT-10 S/ US-202 S/ Salmon Brook St
0.1 mi.	741ft	Turn right at CT-10 N/ US-202 N/ Salmon Brook St
0.24 mi.	1mi 835ft	Head north on CT-10 N/ US-202 N/ Salmon Brook St toward Chatsworth Rd
1.4 mi.	271ft	Turn right at E Granby Rd
1.45 mi.	602ft	Turn left at Hungary Rd
1.57 mi.	1mi 3466ft	Head northeast on Hungary Rd toward Canal Rd
3.22 mi.	4539ft	Head northeast on Hungary Rd
4.08 mi.	3749ft	Continue onto Quarry Rd
4.79 mi.	372ft	Turn right at Phelps Rd
4.86 mi.	4154ft	Head east on Phelps Rd toward Wheeler Dr
5.65 mi.	2927ft	Slight left at Copper Hill Rd
6.2 mi.	2052ft	Head northeast on Copper Hill Rd toward Griffin Rd
6.59 mi.	783ft	Turn left to stay on Copper Hill Rd
6.74 mi.	1747ft	Head north on Copper Hill Rd toward Woods Hollow Dr
7.07 mi.	639ft	Turn right at CT-168 E/ Mountain Rd

Notes		
AT	FOR	NOTES
7.19 mi.	5212ft	Head east on CT-168 E/ Mountain Rd toward Marguy Rd
8.18 mi.	254ft	Turn left at Warnertown Rd
8.23 mi.	1mi 1630ft	Head north on Warnertown Rd toward Rising Corner Rd
9.54 mi.	4258ft	Continue onto S Longyard Rd
10.34 mi.	1491ft	Slight left at S Longyard Rd/ Mountain Rd
10.62 mi.	1mi 4005ft	Head west on S Longyard Rd/ Mountain Rd toward Partridge Ln
12.38 mi.	2470ft	S Longyard Rd/ Mountain Rd turns slightly left and becomes Depot St
12.85 mi.	401ft	Continue onto MA-57 W/ Granville Rd
12.93 mi.	2mi 476ft	Head west on MA-57 W/ Granville Rd toward Evergreen Terrace
15.02 mi.	246ft	Turn right at Hastings Rd
15.06 mi.	3303ft	Head northeast on Hastings Rd toward Charles Johnson Rd
15.69 mi.	2mi 575ft	Continue onto Hillside Rd
17.8 mi.	1098ft	Slight left at City View Blvd

Notes		
AT	FOR	NOTES
18.01 mi.	1mi 2421ft	Head north on City View Blvd toward Goose Hollow Rd
19.46 mi.	850ft	Turn left at Granville Rd
19.63 mi.	1mi 2892ft	Head west on Granville Rd toward Wood Rd
21.17 mi.	1mi 3344ft	Head west on Granville Rd toward Honey Pot Rd
22.81 mi.	3mi 3231ft	Continue onto Old Westfield Rd
26.42 mi.	784ft	Turn right at MA-57 W/ Main Rd
26.57 mi.	547ft	Turn left at MA-189 S/ Granby Rd
26.67 mi.	3989ft	Head south on MA-189 S/ Granby Rd toward Water St
27.43 mi.	4mi 593ft	Slight left at Silver St
31.54 mi.	1mi 3860ft	Turn left at CT-189 S/ Granville Rd Continue to follow CT-189 S
33.27 mi.	2mi 1991ft	Head southeast on CT-189 S/ N Granby Rd toward Kearns Dr
35.65 mi.	1mi 1651ft	Slight right at CT-10 S/ US-202 S/ Salmon Brook St
36.96 mi.	639ft	Turn left at Mill Pond Rd

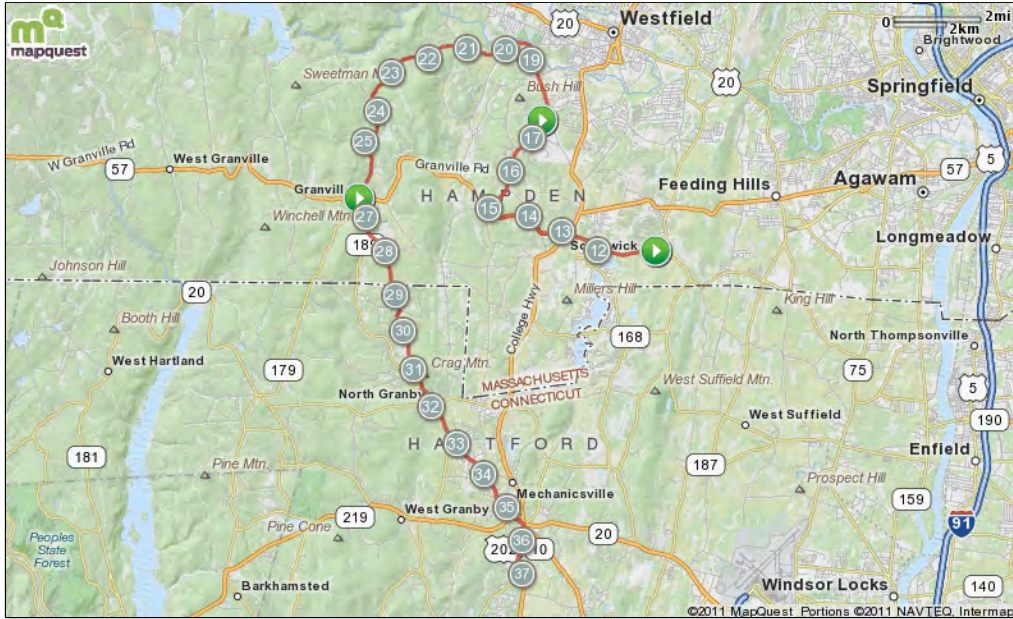


© MapMyFitness, LLC, All Rights Reserved, 2005-2008 | View more maps online at:
 Find this route online at mapmyride.com/routes/view/30463582
 Distance values on this map may differ slightly from values reported on the route engine.

Notes		
AT	FOR	NOTES
START	538ft	Head south on Mill Pond Rd toward CT-10 S/ US-202 S/ Salmon Brook St
0.1 mi.	741ft	Turn right at CT-10 N/ US-202 N/ Salmon Brook St
0.24 mi.	1mi 835ft	Head north on CT-10 N/ US-202 N/ Salmon Brook St toward Chatsworth Rd
1.4 mi.	271ft	Turn right at E Granby Rd
1.45 mi.	602ft	Turn left at Hungary Rd
1.57 mi.	1mi 3466ft	Head northeast on Hungary Rd toward Canal Rd
3.22 mi.	4539ft	Head northeast on Hungary Rd
This segment shows 3.43 mi. (18,116 ft.) of your route.		

Notes		
AT	FOR	NOTES
4.08 mi.	3749ft	Continue onto Quarry Rd
4.79 mi.	372ft	Turn right at Phelps Rd
4.86 mi.	4154ft	Head east on Phelps Rd toward Wheeler Dr
5.65 mi.	2927ft	Slight left at Copper Hill Rd
6.2 mi.	2052ft	Head northeast on Copper Hill Rd toward Griffin Rd
6.59 mi.	783ft	Turn left to stay on Copper Hill Rd
6.74 mi.	1747ft	Head north on Copper Hill Rd toward Woods Hollow Dr
This segment shows 3.54 mi. (18,704 ft.) of your route.		

Notes		
AT	FOR	NOTES
7.07 mi.	639ft	Turn right at CT-168 E/ Mountain Rd
7.19 mi.	5212ft	Head east on CT-168 E/ Mountain Rd toward Marguy Rd
8.18 mi.	254ft	Turn left at Warnertown Rd
8.23 mi.	1mi 1630ft	Head north on Warnertown Rd toward Rising Corner Rd
9.54 mi.	4258ft	Continue onto S Longyard Rd
10.34 mi.	1491ft	Slight left at S Longyard Rd/ Mountain Rd
10.62 mi.	1mi 4005ft	Head west on S Longyard Rd/ Mountain Rd toward Partridge Ln
This segment shows 3.96 mi. (20,906 ft.) of your route.		



© MapMyFitness, LLC, All Rights Reserved, 2005-2008 | View more maps online at:
 Find this route online at mapmyride.com/routes/view/30463582
 Distance values on this map may differ slightly from values reported on the route engine.

Notes		
AT	FOR	NOTES
12.38 mi.	2470ft	S Longyard Rd/ Mountain Rd turns slightly left and becomes Depot St
12.85 mi.	401ft	Continue onto MA-57 W/ Granville Rd
12.93 mi.	2mi 476ft	Head west on MA-57 W/ Granville Rd toward Evergreen Terrace
15.02 mi.	246ft	Turn right at Hastings Rd
15.06 mi.	3303ft	Head northeast on Hastings Rd toward Charles Johnson Rd
15.69 mi.	2mi 575ft	Continue onto Hillside Rd
This segment shows 7.17 mi. (37,876 ft.) of your route.		

Notes		
AT	FOR	NOTES
17.8 mi.	1098ft	Slight left at City View Blvd
18.01 mi.	1mi 2421ft	Head north on City View Blvd toward Goose Hollow Rd
19.46 mi.	850ft	Turn left at Granville Rd
19.63 mi.	1mi 2892ft	Head west on Granville Rd toward Wood Rd
21.17 mi.	1mi 3344ft	Head west on Granville Rd toward Honey Pot Rd
22.81 mi.	3mi 3231ft	Continue onto Old Westfield Rd
26.42 mi.	784ft	Turn right at MA-57 W/ Main Rd
This segment shows 8.77 mi. (46,301 ft.) of your route.		

Notes		
AT	FOR	NOTES
26.57 mi.	547ft	Turn left at MA-189 S/ Granby Rd
26.67 mi.	3989ft	Head south on MA-189 S/ Granby Rd toward Water St
27.43 mi.	4mi 593ft	Slight left at Silver St
31.54 mi.	1mi 3860ft	Turn left at CT-189 S/ Granville Rd Continue to follow CT-189 S
33.27 mi.	2mi 1991ft	Head southeast on CT-189 S/ N Granby Rd toward Kearns Dr
35.65 mi.	1mi 1651ft	Slight right at CT-10 S/ US-202 S/ Salmon Brook St
36.96 mi.		Turn left at Mill Pond Rd
This segment shows 10.49 mi. (55,410 ft.) of your route.		